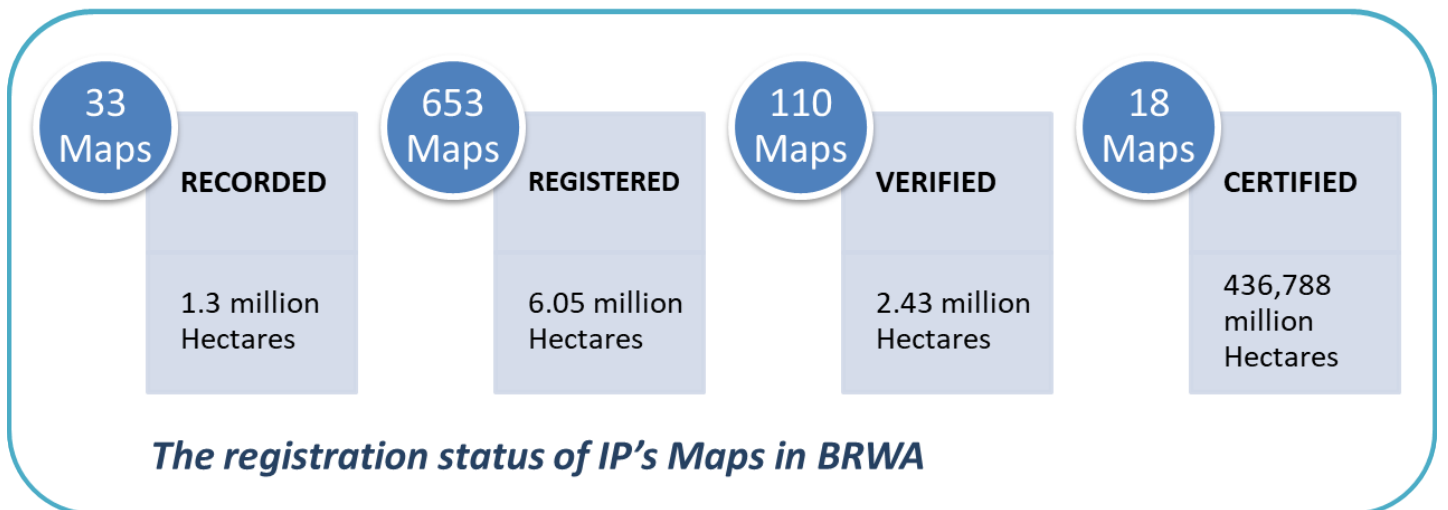




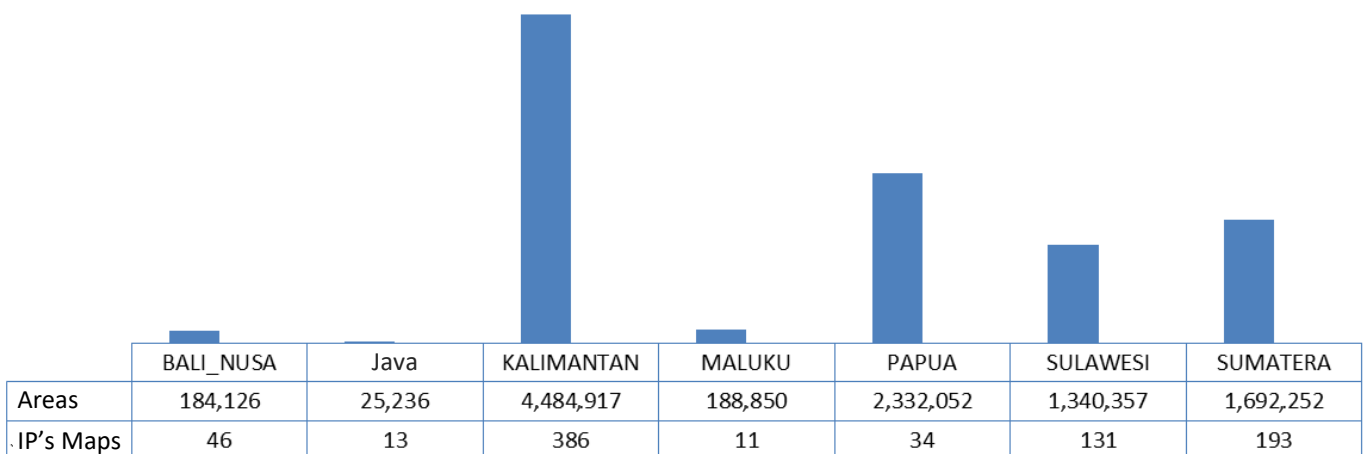
The Registration of Indigenous Peoples (IP's) Maps in BRWA

Below are the registration status of IP's Maps registered in BRWA until Period of March 2019

814 • IP's Maps	10.24 Ha • Hectares of Area	26 • Provinces	107 • Regencies/Cities
--------------------	--------------------------------	-------------------	---------------------------



Total Amount and Areas of Indigenous Territories





The Registration of Indigenous Peoples (IP's) Maps in BRWA

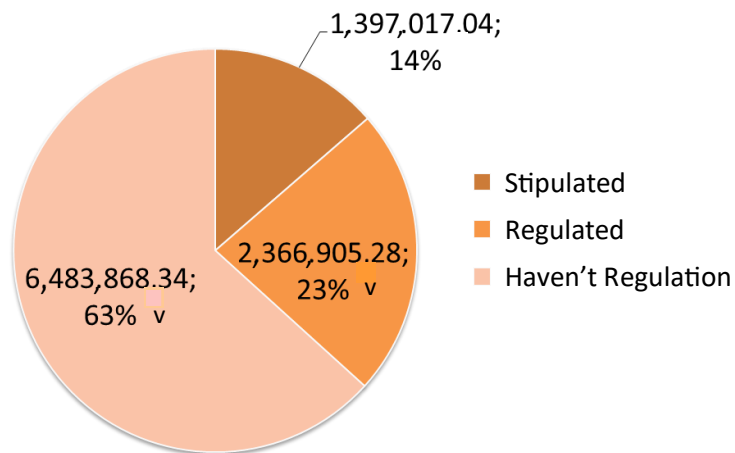
The Distribution of Indigenous Territory in Each Province

PROVINCE	NUMBER OF MAPS	AREAS (HECTARES)	NUMBER OF REGENCY
Aceh	32	334,153	5
Banten	8	21,352	1
Bengkulu	18	60,727	5
Jambi	9	577,366	4
West Java	2	3,373	2
East Java	3	512	1
West Kalimantan	268	1,331,011	8
South Kalimantan	46	228,766	5
Central Kalimantan	50	973,527	9
East Kalimantan	11	152,769	2
North Kalimantan	11	1,798,845	3
Maluku	6	87,001	2
North Maluku	5	101,849	3
West Nusa Tenggara	18	96,328	4
East Nusa Tenggara	28	87,798	6
Papua	32	1,876,673	8
West Papua	2	455,378	2
Riau	22	281,586	2
West Sulawesi	2	72,420	1
South Sulawesi	66	635,934	11
Central Sulawesi	61	599,139	10
South East Sulawesi	1	29,357	1
North Sulawesi	1	3,507	1
West Sumatera	12	64,389	2
South Sumatera	2	82,112	1
North Sumatera	98	291,918	8
Grand Total	814	10,247,791	107



The Indigenous Peoples Recognition by Regional Policies

Comparison The IP's Territories Based on Regional Policies For IP's Recognition



Recognition For Stipulation of IP's by Regional Policies

13 Province	18 Regencies/Cities	65 IP's Maps	1,397,017.04 Hectares of Area
-------------	---------------------	--------------	-------------------------------

Recognition For Regulation of IP's by Regional Policies

10 Province	19 Regencies/Cities	174 IP's Maps	2,366,905.28 Hectares of Area
-------------	---------------------	---------------	-------------------------------

Has Been No Recognition of IP by Regional policies

21 Province	77 Regencies/Cities	575 IP's Maps	6,483,868.34 Hectares of Area
-------------	---------------------	---------------	-------------------------------

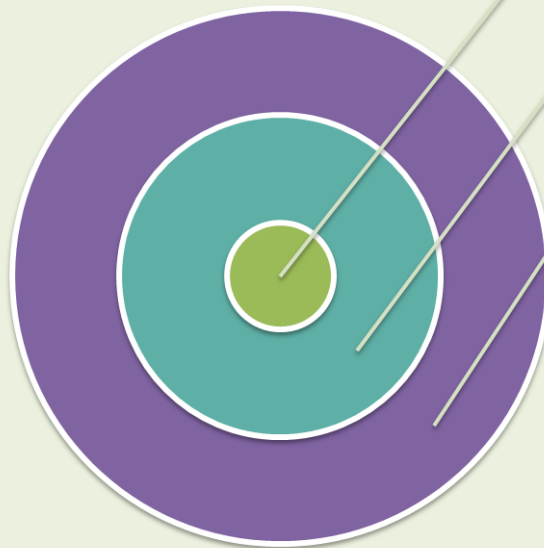


The Potential of Customary Forest Spreading on IP's Territories

The Potential of Customary Forest Based on IP's Maps Registered in BRWA

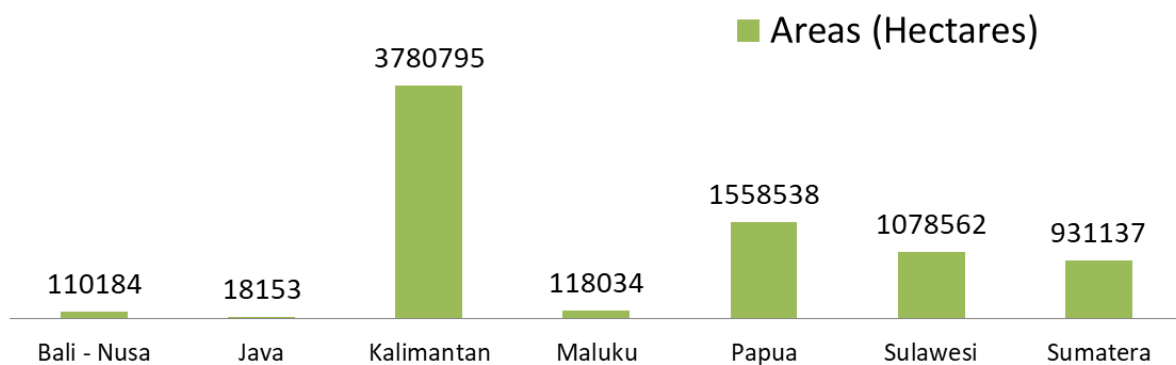
7.60 million Ha

Three Largest Area of Customary Forest based on IP's Maps Registered In BRWA



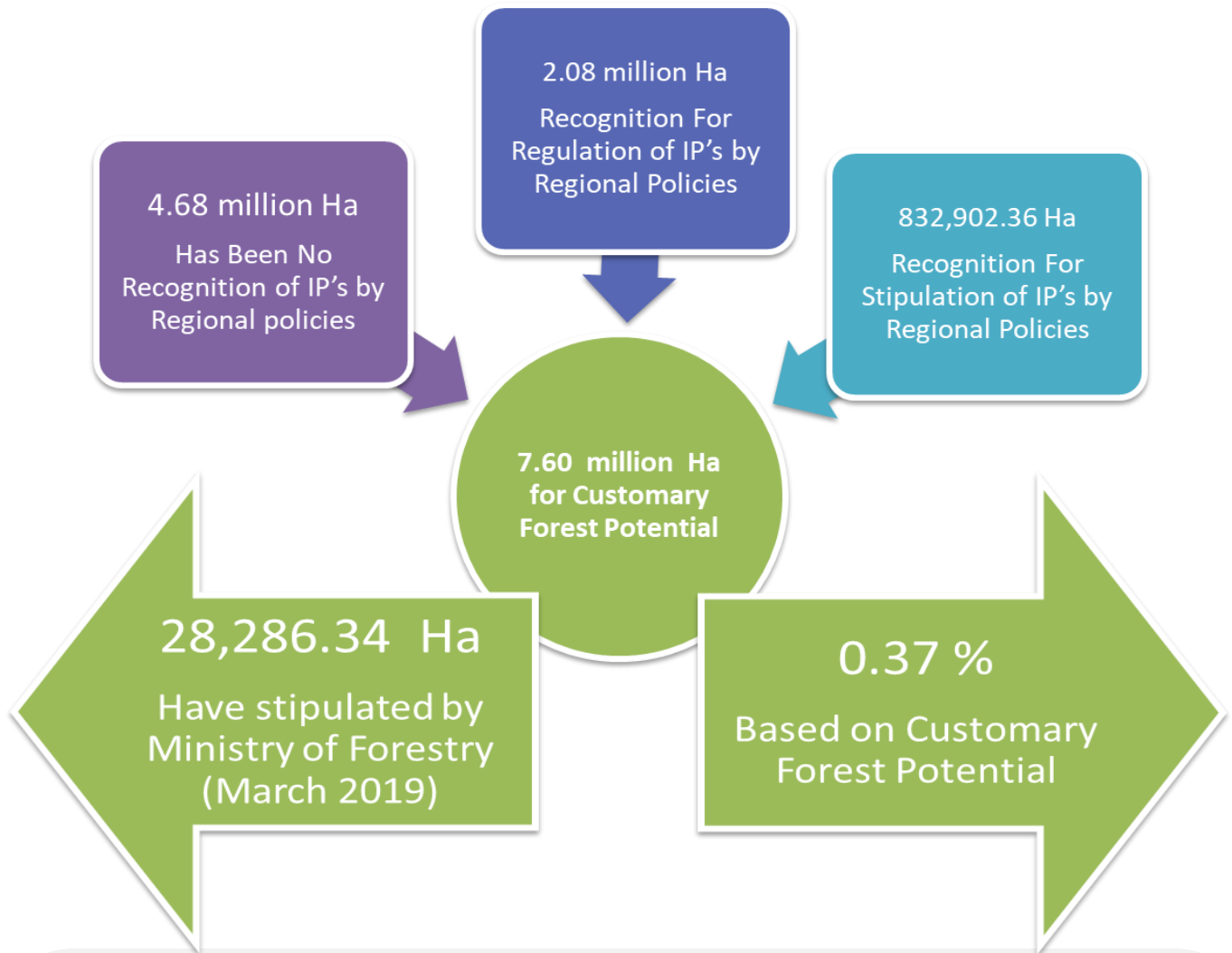
- West Kalimantan • 1,012,819 Ha
- Papua • 1,52,084 Ha
- North Kalimantan • 1,675,070 Ha

The Potential Of Customary Forests in Each Region





The Potential of Customary Forest and It's Realization Until Periode of March 2019



The Potential of Customary Forests in IP's Territories Based On Regional Policies

